

NEW ENGLAND
GEOSYSTEMS
GEOGRAPHIC INFORMATION SYSTEM CONSULTANTS

Town of Berlin

Transit Oriented Development Zone





- Berlin Facade and Landscape Program Eligibility Area

Map Produced: July 2012



0 0.25 0.5 1 Miles

DISCLAIMER:
THIS MAP IS PREPARED FOR THE INVENTORY OF REAL PROPERTY WITHIN THE TOWN OF BERLIN AND IS COMPILED FROM RECORDED DEEDS, PLATS, TAX MAPS, SURVEYS, PLANIMETRIC MAPS AND OTHER PUBLIC RECORDS AND DATA. USERS OF THIS TAXMAP ARE HEREBY NOTIFIED THAT THE AFOREMENTIONED PUBLIC PRIMARY INFORMATION SOURCES SHOULD BE CONSULTED FOR VERIFICATION OF THE INFORMATION CONTAINED ON THIS MAP. THE TOWN OF BERLIN AND ITS MAPPING CONTRACTORS ASSUME NO LEGAL RESPONSIBILITY FOR THE INFORMATION CONTAINED HEREIN.

-  TOD Planning Areas
-  Half Mile Radius
-  FACADE Area
-  Train Station